Driveway Access

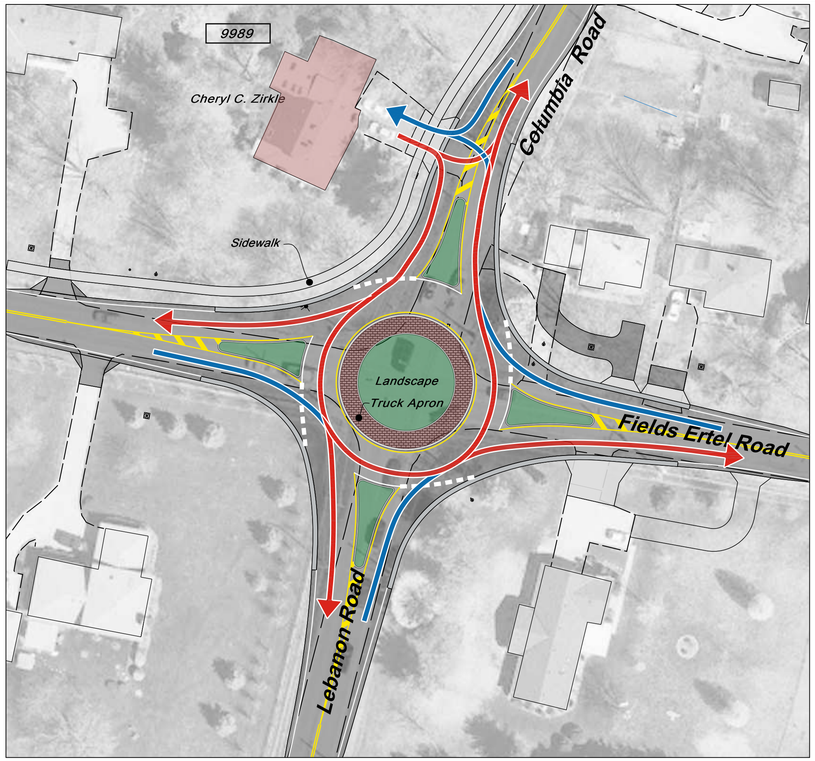

9989 Columbia Road

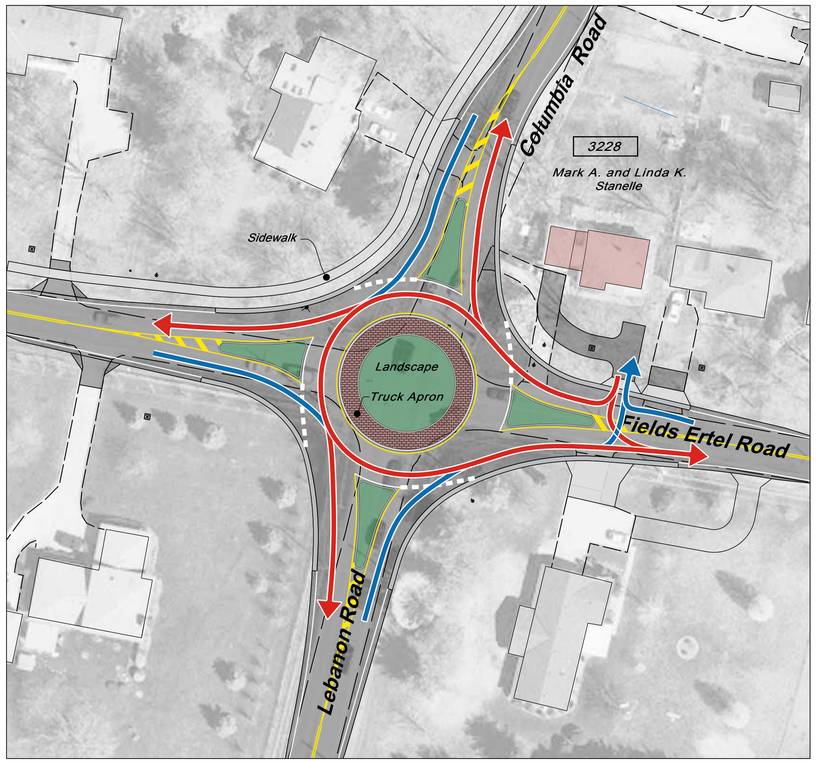

3228 Fields Ertel Road

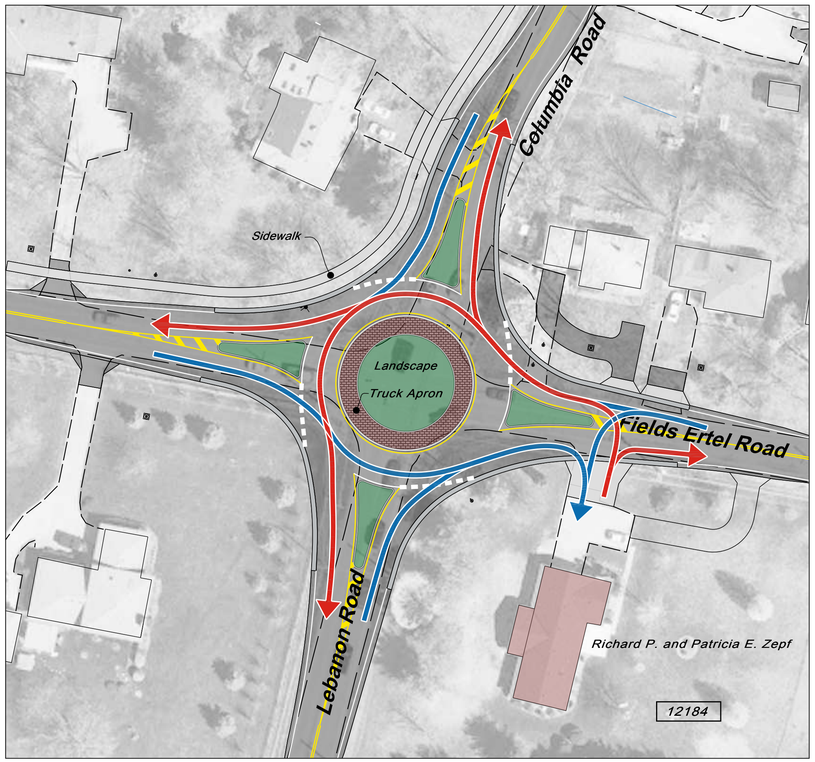

12184 Lebanon Road



LEGEND

Drive Entry Movements

Drive Exit Movements

Fields Ertel Road (WCR-1) (HCR-4) &
Lebanon Road (CR-298)/Columbia Road (CR-15)
Roundabout Driveway Access Exhibit

Prepared By:

EMH&T
Engineers • Surveyors • Planners • Scientists
4555 Lake Forest Drive, Ste. 650, Cincinnati, OH 45242
Phone: 513.697.8701 Toll Free: 888.775.3648
emht.com

2012-0321

Aerial Photo Date: 2007

\\cmhdata01\project01\20120321\Dwg\04Sheets\Exhibits\Roundabout Drive Movement Exhibit.dwg<Public Exhibit Roundabout Scroll Plot> - 9 Xrefs: [\\cmhdata01\project01\20120321\Dwg\01Base\070441XER.dwg, 070441XPR.DWG, 070441STA.dwg, 070441XCL.dwg, 70441XRW.dwg, 070441XPM.dwg, 070441XPU.dwg, CP-REFR-N-RBOUT.dwg, DriveMovements.dwg] - 5 Images: [\\cmhdata01\project01\20120321\Dwg\Images\ne.jpg, nw.jpg, south.jpg, Warren Cnty Logo.bmp | C:\Users\dvance\AppData\Local\Microsoft\Windows\Temporary Internet Files\Content.Outlook\8IL2YGRX\ARCGIS id block CVG.bmp] - SavedBy: DVANCE [3/16/2012 4:08:37 PM] - PlottedBy: DVANCE [3/16/2012 4:09:36 PM]